

TOWN OF RADVILLE ZONING MAP

2012

THIS IS THE ZONING DISTRICT MAP REFERRED TO IN
BYLAW NUMBER 2011-09 ADOPTED BY THE
TOWN OF RADVILLE







MAYOR _____

ADMINISTRATOR _____

APPROVED ON THE _____ DAY OF _____ 2012.

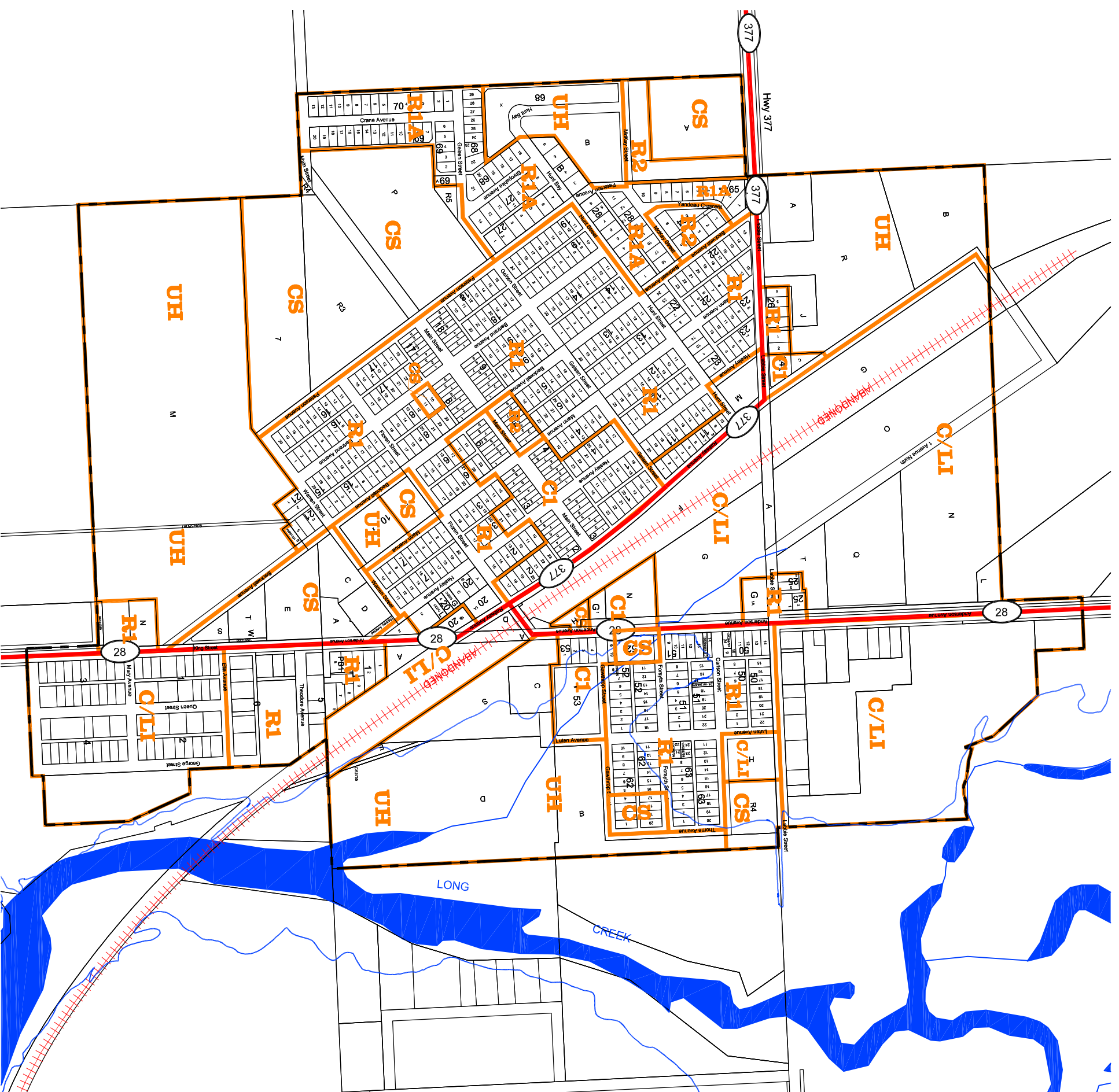
DEPUTY MINISTER OF MUNICIPAL AFFAIRS _____

LEGEND

-  Town Boundary
-  Railroad - Abandoned
-  Provincial Highway
-  Watercourses/Flood Prone Areas
-  Floodline Resulting from 1978 Rainstorm
-  Floodline derived from data collected by Saskatchewan Environment

ZONING DISTRICTS

- R1** Residential, Low Density District
- R1A** Residential, Low Density (Restricted) District
- R2** Residential, Medium Density District
- C1** Commercial, Core District
- C/LI** Commercial / Light Industrial District
- CS** Community Service/Institutional District
- UH** Urban Holding District
- (h)** Holding District
- es** Environmentally Sensitive Overlay District



NOTE:

This map has been produced by Professional Community Planning Services Ltd using information supplied by others. Geospatial data and topographic data (Copyright Her Majesty the Queen in Right of Canada) have been provided by Information Services Corporation of Saskatchewan, and/or Saskatchewan Dept. of Highways for the production of this map under license to the municipality. It is the responsibility of the user to verify the accuracy of the information since changes in assessment, ownership and other information may have changed since the time of printing.

JOHN WOLFENBERG
Professional Community
Planning Services Ltd.